

**SAN LUIS COASTAL  
UNIFIED SCHOOL DISTRICT**

**Information for Parents on the  
District/School  
Emergency Response Plan  
for a  
Nuclear Power Plant Accident**

**Dear Parents and Guardians:**

This leaflet contains information to assist you and your family in responding to an emergency at the Diablo Canyon Power Plant. To minimize stress and confusion, please discuss this information with family members so that each will know what may be expected of them and encourage your children to cooperate with teachers and school staff during drills and actual emergencies.

The District's complete Emergency Response Plan in the event of an emergency at the Diablo Canyon Power Plant is available for inspection in the Superintendent's office, at school sites, and on the district's web site, [www.slcsud.org](http://www.slcsud.org). Each school also has a site-specific plan available for inspection in the school office. Parents and guardians are encouraged to inspect and become familiar with these plans.

Each family is encouraged to develop a general emergency plan addressing relocation, sheltering in place, and emergency supplies; i.e., battery-powered radios and flashlights, water, and food.

**THIS PAMPHLET HAS BEEN REVIEWED/UPDATED AS OF**

**July 2014**


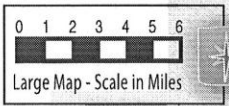
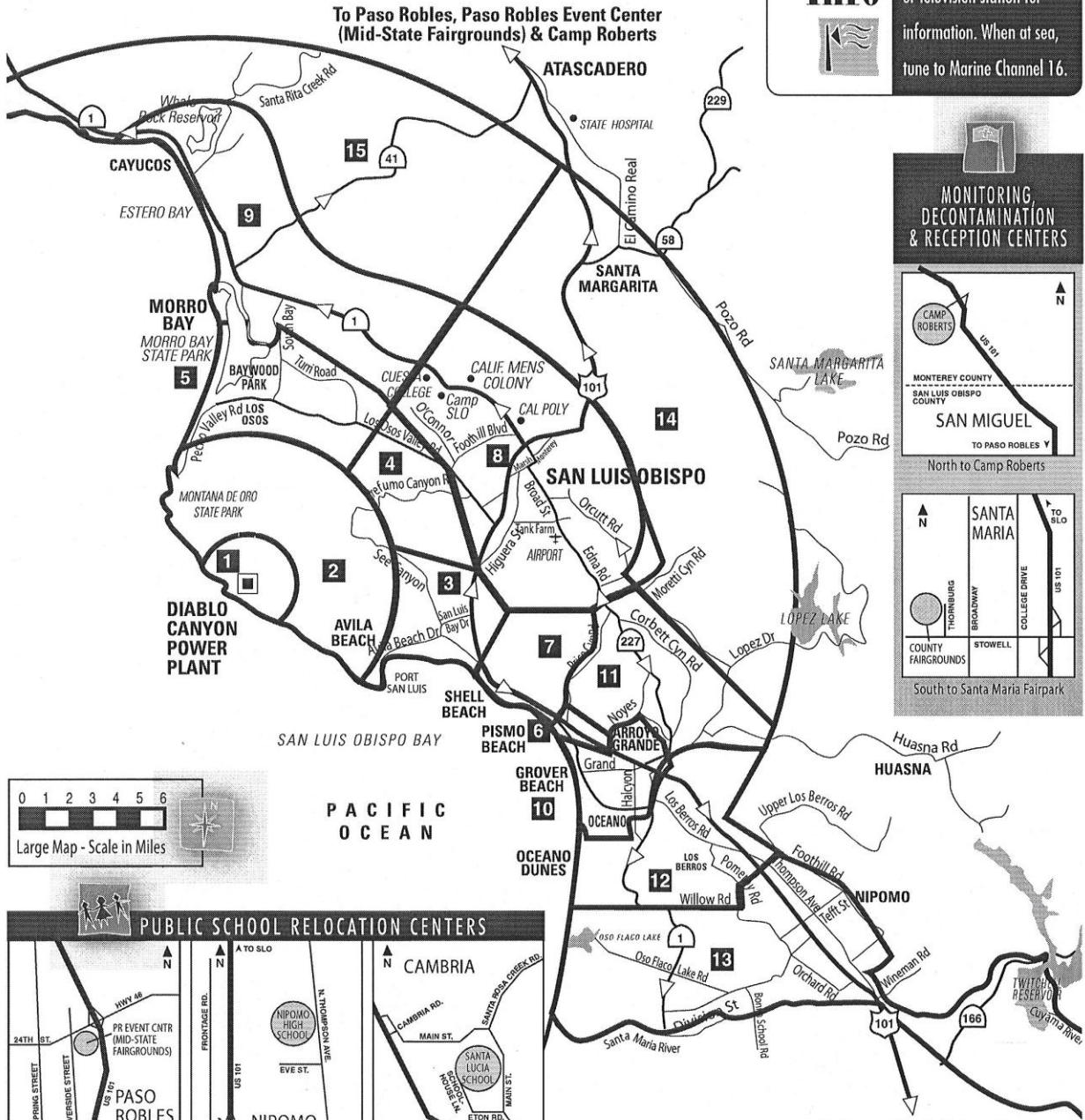
**PLEASE DISCARD PREVIOUS VERSIONS**

# EMERGENCY PLANNING ZONE

Protective Action Zone (PAZ) 1-12, Public Education Zone (PEZ) 13-15  
 Monitoring, Decontamination and Reception Centers & Public School Relocation Centers

## Siren Info

If you hear a steady siren 3 - 5 minutes, go indoors and tune to a local radio or television station for information. When at sea, tune to Marine Channel 16.

### MONITORING, DECONTAMINATION & RECEPTION CENTERS

**CAMP ROBERTS**

MONTEREY COUNTY  
 SAN LUIS OBISPO COUNTY

**SAN MIGUEL**

TO PASO ROBLES Y

North to Camp Roberts

---

**SANTA MARIA**

TO SLO

COUNTY FAIRGROUNDS  
 STOWELL

South to Santa Maria Fairpark

### PUBLIC SCHOOL RELOCATION CENTERS

**PASO ROBLES**

PR EVENT CNTR (MID-STATE FAIRGROUNDS)

San Luis Coastal Students

**NIPOMO**

NIPOMO HIGH SCHOOL

Lucia Mar Students

**CAMBRIA**

SANTA LUCIA SCHOOL

Cayucos Elementary Students

To Santa Maria Fairpark

### PAZs 1-12 (Protective Action Zones)

PAZ	Zone Area	Zone Description
1	Two-mile radius from plant	Identified residences, isolated hill areas within a two-mile radius from the plant.
2	Six-mile radius from plant	Identified residences; plant access road; upper segments of See Canyon and Prefumo Canyon Road; Montana de Oro State Park; and isolated hill areas extending to a six-mile radius from the plant.
3	Avila/San Luis Bay/ See Canyon/Sunset Palisades/Shell Beach/Squire Canyon	<b>Bellevue Santa-Fe Charter School</b> ; Avila Beach; Port San Luis; Pirate's Cove; San Luis Bay Estates; Avila Beach Drive; Ontario Road; San Luis Bay Drive; See Canyon Road outside the 6-mile radius; Squire and Gregg Canyons; and Sunset Palisades/Shell Beach north of Spyglass Drive.
4	Prefumo Canyon/ Los Osos Valley	Prefumo Canyon Road outside 6-mile radius; Los Osos Valley Road between Turri Road and Foothill Boulevard extending out to approximately 10 miles from the plant.
5	Baywood/Los Osos	<b>Baywood, Monarch Grove elementary schools; Los Osos Middle School</b> ; Baywood Park; Los Osos; Turri Road; Los Osos Valley Road west of Turri Road; Clark Valley extending to the north approximately 10 miles from the plant.
6	Pismo Beach	City of Pismo Beach, Shell Beach south of Spyglass Drive (including adjacent beaches). This area is more than 10 miles from the plant.
7	Indian Knob/Price Canyon	Price Canyon Road and isolated hill areas north of Pismo Beach. This area is more than 10 miles from the plant.
8	San Luis Obispo Area	<b>Bishop's Peak/Teach, Hawthorne, Pacheco, Sinsheimer, C.L. Smith, Los Ranchos elementary schools; Laguna Middle School; Pacific Beach and San Luis Obispo high schools</b> ; City of San Luis Obispo; Cal Poly; California Men's Colony; Camp San Luis Obispo; Cuesta College; O'Connor Way; Orcutt Road north of East Corral de Piedra Creek; Edna; Country Club; Crestmont Drive; and Davenport Creek area. This area is more than 10 miles from the plant.
9	Morro Bay/ Cayucos	<b>Del Mar Elementary School; Morro Bay High School</b> ; Highway 1 west of Cuesta College; Morro Bay; Cayucos; Whale Rock Reservoir area. This area is more than 10 miles from the plant.
10	Five Cities, Southern Part	City of Arroyo Grande, City of Grover Beach, Oceano, Halcyon, and Pismo State Beach. This area is more than 10 miles from the plant.
11	Orcutt Road/ Lopez Drive/ Route 227	Canyon area north of Five Cities (bounded by Price Canyon, Orcutt Road, Huasna Creek, and northern limits of Arroyo Grande and Pismo Beach). This area is more than 10 miles from the plant.
12	Nipomo North of Willow Road	Nipomo Mesa north of Willow Road; Cienaga Valley; Oceano Dunes State Vehicle Recreational Area. This area is more than 10 miles from the plant.

### PEZs 13-15 (Public Education Zones)

PEZ	Zone Area	PEZ Description
13	Nipomo	Nipomo Mesa south of Willow Road; Nipomo Valley; Santa Maria Valley north of Santa Maria and Cuyama Rivers.
14	Cuesta Pass/Santa Margarita	U.S. 101 north of San Luis Obispo; Santa Margarita; isolated hill areas north and east of San Luis Obispo within 20 miles of plant.
15	Route 41/Old Creek Road	Route 1 north of Cayucos; Old Creek Road; Route 41; isolated hill areas north and east of Cayucos and Morro Bay within 20 miles of the plant.

***In the event of an emergency at a school, parents should not try to pick up children from the school unless directed to do so. This could cause major traffic and safety problems for children who are being moved. Children may already be at the Public School Relocation Center before parents even arrive at the school***

### **IF AN EMERGENCY AT DIABLO CANYON OCCURS DURING SCHOOL HOURS**

- 1. UNUSUAL EVENT** No action on the part of the school district is required.
- 2. ALERT** The school district will be notified by local officials that an Alert has been declared. No protective actions will be required, but precautionary actions such as school relocation may take place. Any precautionary action taken by the school will be announced on the Emergency Alert System and broadcast over local TV and radio stations.
- 3. SITE AREA EMERGENCY** The school district will be notified that a Site Area Emergency has been declared. Protective actions, such as school relocation or sheltering-in-place, will vary according to the radiological nature of the emergency, meteorological conditions, and school location. Any precautionary or protective action taken by the school will be announced on the Emergency Alert System.
- 4. GENERAL EMERGENCY** The school district will be notified that a General Emergency has been declared. Protective actions, such as school relocation or sheltering-in-place, will vary according to the radiological nature of the emergency, meteorological conditions, and school location. Any precautionary or protective action taken by the school will be announced on the Emergency Alert System.

### **IF AN EMERGENCY AT DIABLO CANYON OCCURS DURING NON-SCHOOL HOURS**

If an *ALERT, SITE AREA EMERGENCY* or *GENERAL EMERGENCY* is declared outside of school hours, schools will remain closed. School closure information will be announced on the Emergency Alert System, through the local media, and the district's telephone notification system.

The District is NOT responsible for transporting students from school-sponsored activities during non-school hours except for those students taken to activities by district transportation.

### **IF AN EMERGENCY OCCURS OUTSIDE OF SCHOOL HOURS BUT DURING SCHEDULED BUS ROUTE HOURS**

If an *ALERT, SITE AREA EMERGENCY*, or *GENERAL EMERGENCY* is declared after 6:30 a.m., bus drivers will complete runs and deliver students to their respective schools. Precautionary or protective actions will then be taken by the school as necessary. Radio and television stations will announce that school is closed for the day. Students remaining at a bus stop 30 minutes beyond their regular pick-up time should return home or proceed to an alternate care location. An alternate care location should be prearranged between parents and students and the arrangements, telephone numbers, etc. should be familiar to the students.

If an *ALERT, SITE AREA EMERGENCY*, or *GENERAL EMERGENCY* is declared after school hours but while buses are still running, bus drivers will complete their runs and drop off all students.

### **PRECAUTIONARY OR PROTECTIVE ACTIONS WHICH MAY BE TAKEN INCLUDE**

- 1. RELOCATION** Unless conditions make it inadvisable, the Superintendent/designee will order relocation of schools to begin upon notification of a *SITE AREA EMERGENCY* or *GENERAL EMERGENCY*. Depending on the situation, relocation may also take place at the *ALERT* classification as a precautionary action. Students of schools relocated, accompanied by teachers and school staff, will be bused to the Public School Relocation Center at the Paso Robles Event Center (home of Mid-State Fairgrounds). Parents should stay tuned to local media stations to receive information about school district actions and should plan on picking up their children at the relocation center when necessary.
- 2. SHELTERING IN PLACE** Sheltering-in-place may be ordered by the Superintendent/designee at any notification level. The principal may also order sheltering-in-place. Students will be sheltered inside a school building equipped with sufficient emergency supplies to last 3-6 hours. Parents should stay tuned to local media stations to receive information about school district actions. Once the decision to shelter-in-place has been made, school buildings will not be reopened to release students to parents until an "ALL CLEAR" is issued through the San Luis Obispo County Emergency Operations Center.  
***Please Note: Relocation is the preferred precautionary or protective action for schools. Sheltering-in-place will only be considered if circumstances do not allow for a safe relocation of school children. Relocation is likely to be undertaken early in the emergency, allowing schools ample time to safely relocate their students.***
- 3. "ALL CLEAR" ARRANGEMENTS** Parents may pick up their children who have been relocated to the Public School Relocation Center (Paso Robles Event Center) any time during an emergency. Children remaining at the relocation center when the emergency has been mitigated may be returned to their schools by bus. If students are returned to school after the regular dismissal time, they will be kept at school until parents pick them up or arrange with the school office a way for them to get home.